

**Bob Smith**

44 Delwood Road  
Cherry Hill, NJ 08002

Inquiry Number: 4790405.1s  
November 28, 2016

Provided by  
Trinity Inspection Services, LLC

# The EDR Neighborhood Environmental Report™



6 Armstrong Road, 4th floor  
Shelton, CT 06484  
Toll Free: 800.352.0050  
[www.edrnet.com](http://www.edrnet.com)

Property Information:

**BOB SMITH**  
**44 DELWOOD ROAD**  
**CHERRY HILL, NJ 08002**



## Neighborhood Summary

### **ENVIRONMENTAL RECORDS WITHIN 300 FEET: *Good News!***

This report found no environmental records within 300 feet of the property located at 44 DELWOOD ROAD. Additional information is located in Section A.

### **ENVIRONMENTAL RECORDS BEYOND 300 FEET**

The report found 69 environmental records beyond 300 feet of the property. For additional information, see Section B.

## About This Report

This report has been compiled by Environmental Data Resources, Inc. (EDR). EDR is the leading national provider of environmental risk information to environmental and home inspection professionals. This report compares the property address against selected government databases of known and potential contamination sites. This report provides no information on the status of the interior structures on the property such as, but not limited to, the existence of mold, asbestos, lead, radon, vapor intrusion or other issues.

For your convenience, this report is organized into the following sections:

**Section A** provides information about records of known and potential environmental records within a 300 foot radius of the street address provided.

**Section B** provides information about records of known and potential environmental issues beyond 300 feet of the street address provided. The selected databases are searched to distances most commonly used by environmental professionals.

**Section C** provides information about records that lack sufficient address information for sites to be accurately located. Records where EDR can identify the site status as "closed" or "no further action" are not included in this section.

**Section D** provides descriptions and explanations of the databases used, and contact information for government agencies. If you have concerns about the findings in this report, we recommend that you contact the relevant government agency that can provide additional information about specific environmental issues.

## ENVIRONMENTAL RECORDS WITHIN 300 FEET

### Sites with **Known** Contamination Within 300 Feet: No Records Found

Sites are tracked by the government in a variety of databases. Database descriptions can be found in Section D of this report.

- ✓ No [Leaking Underground Tanks](#) were identified.
- ✓ No [Landfills](#) were identified.
- ✓ No [EPA Final Superfund Sites](#) were identified.
- ✓ No [Superfund Enterprise Mgmt System \(SEMS\) Sites](#) were identified.
- ✓ No [State Hazardous Waste Sites](#) were identified.
- ✓ No [Hazardous Waste Treatment Storage and Disposal Sites](#) were identified.
- ✓ No [Major Facilities with Hazardous Substances Sites](#) were identified.
- ✓ No [Spills](#) were identified.
- ✓ No [Hazardous Material Incident Sites](#) were identified.
- ✓ No [Emergency Response Notification Sites](#) were identified.

### Sites with **Potential** Contamination Within 300 Feet: No Records Found

Sites are tracked by the government in a variety of databases. Database descriptions can be found in Section D of this report.

- ✓ No [Clandestine Drug Lab Sites from Federal Sources](#) were identified.
- ✓ No [CDC Environmental Health Assessments](#) were identified.
- ✓ No [Active Department of Defense Sites](#) were identified.
- ✓ No [Former Department of Defense Sites](#) were identified.
- ✓ No [Manufactured Gas Plants](#) were identified.
- ✓ No [Radioactive Material Activity Sites](#) were identified.

## ENVIRONMENTAL RECORDS BEYOND 300 FEET

### Sites with **Known** Contamination Beyond 300 Feet: 69 Records Found

Sites are tracked by the government in a variety of databases. Database descriptions can be found in Section D of this report.

- ▼ 1 **Leaking Underground Tank** was identified beyond 300 feet and within 1/2 mile.
- ✓ No **Landfills** were identified beyond 300 feet and within 1/2 mile.
- ✓ No **EPA Final Superfund Sites** were identified beyond 300 feet and within 1 mile.
- ✓ No **Superfund Enterprise Mgmt System (SEMS) Sites** were identified beyond 300 feet and within 1/2 mile.
- ▼ 66 **State Hazardous Waste Sites** were identified beyond 300 feet and within 1 mile.
- ✓ No **Hazardous Waste Treatment Storage and Disposal Sites** were identified beyond 300 feet and within 1/2 mile.
- ✓ No **Major Facilities with Hazardous Substances Sites** were identified beyond 300 feet and within 1/2 mile.
- ▼ 2 **Hazardous Material Incident Sites** were identified beyond 300 feet and within 1/8 mile.

### Sites with **Potential** Contamination Beyond 300 Feet: No Records Found

Sites are tracked by the government in a variety of databases. Database descriptions can be found in Section D of this report.

- ✓ No **Clandestine Drug Lab Sites from Federal Sources** were identified beyond 300 feet and within 1/8 mile.
- ✓ No **CDC Environmental Health Assessments** were identified beyond 300 feet and within 1/4 mile.
- ✓ No **Active Department of Defense Sites** were identified beyond 300 feet and within 1/4 mile.
- ✓ No **Former Department of Defense Sites** were identified beyond 300 feet and within 1/4 mile.
- ✓ No **Manufactured Gas Plants** were identified beyond 300 feet and within 1/4 mile.
- ✓ No **Radioactive Material Activity Sites** were identified beyond 300 feet and within 1/4 mile.

**DETAIL: SITES WITH KNOWN CONTAMINATION BEYOND 300 FEET**

Sites with **Known** Contamination are tracked by the government in a variety of databases. Database descriptions can be found in Section D of this report.

▼ 1 **Leaking Underground Tank** was identified beyond 300 feet and within 1/2 mile.

Leaking Underground Tanks can leak petroleum into the ground. These chemicals can migrate underground to groundwater or other pathways to human contact.

Location	Distance from Property	EDR ID #
YALE SCHOOL.....2127 CHURCH RD.....	0.2 mile West	S118867961

▼ 66 **State Hazardous Waste Sites** were identified beyond 300 feet and within 1 mile.

State Hazardous Waste Site list is the states' equivalent to CERCLIS. Releases of hazardous substances have occurred from uncontrolled sites contaminating water, soil and air which may have a long lasting affect on the environment

Location	Distance from Property	EDR ID #
34 COLES AVENUE.....34 COLES AVE..... Status: Closed	0.1 mile ESE	1010474253
8 COLES AVENUE.....8 COLES AVE..... Status: Closed	0.2 mile NE	S110081831
AVENUES OF COMMERCE.....40 COLES AVE..... Status: Closed	0.2 mile SE	U003106192
4 COLES ROAD.....4 COLES AVE..... Status: Closed	0.2 mile NE	S109308857
15 HASSEMER AVENUE.....15 HASSEMER AVE..... Status: Closed	0.2 mile East	S110511919
CHURCH ROAD PLAZA.....2431 CHURCH RD..... Status: Closed	0.3 mile SE	S110680900
EXECUTIVE BUILDING.....2201 RT 38..... Status: Closed	0.3 mile SW	S104962408
PLAZA 38.....2442 RT 38..... Status: Closed	0.3 mile ESE	S109300610
VERIZON CHERRY HILL CO (31270).....2501 CHURCH RD..... Status: Closed	0.3 mile SE	U000357524
114 CHESTNUT STREET.....114 CHESTNUT ST..... Status: Closed	0.4 mile SSW	1010490889
SOMERSET TOWERS.....801 COOPER LANDING RD..... Status: Closed	0.4 mile South	U000366321
2700 CHURCH ROAD.....2700 CHURCH RD..... Status: Pending	0.4 mile SE	1007020863
304 LAKE DRIVE WEST.....304 LAKE DR W..... Status: Closed	0.5 mile SE	S117387768
203 W CENTER AVENUE.....203 W CENTER AVE..... Status: Closed	0.5 mile NE	S109531194

312 LAKE DRIVE WEST.....	312 LAKE DR W.....	0.5 mile SE.....	1008964882
Status: Closed			
474 ALEXANDER AVENUE.....	474 ALEXANDER AVE.....	0.5 mile East.....	S107915405
Status: Closed			
478 ALEXANDER AVENUE.....	478 ALEXANDER AVE.....	0.5 mile East.....	S108398700
Status: Closed			
477 ALEXANDER AVENUE.....	477 ALEXANDER AVE.....	0.5 mile East.....	S109838581
Status: Closed			
COLUMBIA LAKES STATION.....	OAK AVE.....	0.5 mile SE.....	U000355015
Status: Closed			
320 CHERRY HILL BOULEVARD.....	320 CHERRY HILL BLVD.....	0.5 mile SSW.....	1010484097
Status: Closed			
LEVITZ FURNITURE.....	1001 CHURCH RD.....	0.5 mile WNW.....	U003565074
Status: Active			
Status: Closed			
CHERRY HILL APARTMENTS FORMER.....	2141 2151 RT 38 E.....	0.6 mile WSW.....	U002157651
Status: Active			
465 BUTTONWOOD AVENUE.....	465 BUTTONWOOD AVE.....	0.6 mile ENE.....	S109531622
Status: Closed			
2808 CHURCH ROAD.....	2808 CHURCH RD.....	0.6 mile SE.....	S109837779
Status: Closed			
COLWICK PUMP STATION.....	DEVON RD.....	0.6 mile NNW.....	U000372765
Status: Closed			
9 POPLAR TERRACE.....	9 POPLAR TER.....	0.6 mile South.....	1008923443
Status: Closed			
469 CUTLER AVENUE.....	469 CUTLER AVE.....	0.7 mile ENE.....	S104968693
Status: Closed			
401 COLUMBIA BOULEVARD.....	401 COLUMBIA BLVD.....	0.7 mile SE.....	1008894997
Status: Closed			
Not Reported.....	200 WILSON RD.....	0.7 mile ESE.....	S110681630
Status: Closed			
125 MERION ROAD.....	125 MERION RD.....	0.7 mile NW.....	1008898983
Status: Closed			
109 COLWICK ROAD.....	109 COLWICK RD.....	0.7 mile NNW.....	S113922946
Status: Closed			
AMOCO SERVICE STATION #5186.....	440 RT 38 E.....	0.7 mile East.....	S117387242
Status: Closed			
32 BIRCH AVENUE.....	32 BIRCH AVE.....	0.7 mile ENE.....	S110021921
Status: Closed			
MAUDE WILKINS ELEMENTARY.....	34 W MILL RD.....	0.7 mile ENE.....	S117577239
SCHOOL			
Status: Closed			
128 S LIPPINCOTT AVENUE.....	128 S LIPPINCOTT AVE.....	0.8 mile NNE.....	S110679158
Status: Closed			
101 LENAPE ROAD.....	101 LENAPE RD.....	0.8 mile NW.....	S109214958
Status: Closed			
407 NARRANGANSETT DRIVE.....	407 NARRANGANSETT DR.....	0.8 mile SSW.....	1008944953
Status: Closed			
COULT BUICK INC.....	919 CHURCH RD.....	0.8 mile WNW.....	U000371860
Status: Closed			

MARTIN MARIETTA CORP.....	2131 RT 38.....	0.8 mile WSW.....	S109300969
Status: Closed			
44 SOUTH LIPPINCOTT AVE.....	44 S LIPPINCOTT AVE.....	0.8 mile NNE.....	S118165792
Status: Closed			
EXXON STATION 32099 FORMER.....	400 MAIN ST.....	0.8 mile NNE.....	S108972912
Status: Active			
1200 MEDIA ROAD.....	1200 MEDIA RD.....	0.9 mile NW.....	S107494386
Status: Pending			
Not Reported.....	913 CHURCH RD.....	0.9 mile WNW.....	S111264870
Status: Active			
14 LENAPE ROAD.....	14 LENAPE RD.....	0.9 mile NW.....	1008975109
Status: Pending			
610 S COOPER LANDING ROAD.....	610 COOPER LANDING RD.....	0.9 mile South.....	S109294629
Status: Closed			
Not Reported.....	651 CUTLER AVE.....	0.9 mile East.....	S112402482
Status: Active			
211 WEST MAIN STREET.....	211 W MAIN ST.....	0.9 mile NNE.....	S107915399
Status: Closed			
3 BRIAR LANE.....	3 BRIAR LN.....	0.9 mile ESE.....	S109220314
Status: Closed			
COMMERCE BANK NA.....	101 HADDONFIELD RD.....	0.9 mile WNW.....	U000369969
Status: Closed			
SUNOCO GAS STATION.....	200 HADDONFIELD BERLIN RD.....	0.9 mile West.....	U000355983
Status: Closed			
MALL DRY CLEANERS.....	304 HADDONFIELD RD.....	0.9 mile West.....	S109213695
Status: Active			
17 SAINT DAVIDS ROAD.....	17 ST DAVIDS RD.....	0.9 mile NW.....	1008922574
Status: Closed			
THE PEP BOYS 59.....	314 HADDONFIELD RD.....	0.9 mile West.....	U000365859
Status: Closed			
STEVES AUTO BODY.....	324 326 HADDONFIELD RD.....	0.9 mile West.....	S109292251
Status: Closed			
MAPLE SHADE US GAS.....	475 RT 38.....	0.9 mile East.....	S109292378
Status: Closed			
41 NORTH COLES AVENUE.....	41 N COLES AVE.....	0.9 mile North.....	S111710817
Status: Closed			
PUBLIC WORKS FACILITY.....	CUTLER AVE.....	1.0 mile East.....	U003563821
Status: Closed			
634 SOUTH FORKLANDING ROAD.....	634 S FORK LANDING RD.....	1.0 mile East.....	S110141672
Status: Closed			
LUKOIL #57367.....	825 CHURCH RD.....	1.0 mile WNW.....	U000365017
Status: Active			
Not Reported.....	371 ELM AVE.....	1.0 mile ENE.....	S107097216
Status: Closed			
53 NORTH COLES AVENUE.....	53 N COLES AVE.....	1.0 mile North.....	S110512391
Status: Closed			
ATOMIC TIRE & AUTO SERVICE CO.....	408 HADDENFIELD RD.....	1.0 mile West.....	1000299130
Status: Closed			

CHARLES ANSERT.....22 MAIN ST..... 1.0 mile NNE.....S108972908  
 Status: Active

127 SOUTH MAPLE AVENUE.....127 S MAPLE AVE..... 1.0 mile NE..... S107915438  
 Status: Closed

PENNSAUKEN TOWER.....8001 MAPLE AVE..... 1.0 mile NW.....U000365782  
 Status: Closed

WEST HIGH SCHOOL.....2201 CHAPEL AVE..... 1.0 mile SSW..... S109292240  
 Status: Closed

▼ 2 **Hazardous Material Incident Sites** were identified beyond 300 feet and within 1/8 mile.

State Hazardous Waste Site list is the states' equivalent to CERCLIS. Releases of hazardous substances have occurred from uncontrolled sites contaminating water, soil and air which may have a long lasting affect on the environment

Location	Distance from Property	EDR ID #
Not Reported.....28 COLES RD.....	0.1 mile East.....	S106213509
PUMPING STA.....CHESNUT TERR.....	0.1 mile WNW.....	S104716607





## UNLOCATED SITES

Government records occasionally lack sufficient address information for some sites to be accurately plotted to an exact location. The following site(s) may or may not be in a close proximity to the target property. Records where EDR can identify the site status as "closed" or "no further action" are not included in the following list.

Location	Database(s)	EDR ID #
ADMIRAL WILSON CITGO.....1901 ADMIRAL WILSON BLVD.....CAMDEN CITY..	HIST HWS, SHWS, LUST, UST	U000353578
ENSIGN'S AUTO.....124 MAIN ST N.....	MAPLE SHADE..SHWS, LUST, UST TWP	U004068985
CHERRY HILL #2 KRESSON....KRESSON RD.....	CHERRY HILL..SWF/LF.....	S107584100
RD WALKER & DANSKY.....909 KINGS HWY.....	CHERRY HILL..SHWS, FINDS, NA. TWP	1010484880
PARTNERSHIP OFFICE 9 EAST PARK AVENUE.....9 E PARK AVE.....	FOLSOM BORO. SHWS, NA.....	S118352600
Status: Active		
3 & 5 CRUMP LANE.....3 5 CRUMP LN.....	MERCHANTVIL. SHWS.....	1010463013
LE BORO Status: Active		
412 TAVISTOCK.....412 TAVISTOCK BLVD.....	BARRINGTON..SHWS, NJ Release.	S106211495
BOULEVARD Status: Pending		
TRAILWAYS INC.....17TH ST & ADMIRAL WILSON.....	CAMDEN CITY..SHWS.....	S108972973
BLVD Status: Active		
MERCHANTVILLE SEIOR.....20 CHESTNUT AVE.....	MERCHANTVIL. SHWS.....	S108973062
HOUSING Status: Active	LE BOROUGH	
TEXACO SERVICE STATION....RT 73 & COLLINS AVE.....	MAPLE SHADE..SHWS.....	S108972906
#100227 Status: Active	TOWNSHIP	
103 119 MAIN STREET.....103 119 MAIN ST.....	MAPLE SHADE..SHWS.....	S108972913
WEST Status: Active	TOWNSHIP	
15 BIRCHWOOD PARK.....15 BIRCHWOOD PARK DR.....	CHERRY HILL..SHWS.....	1010175167
DRIVE Status: Pending	TWP	
190 E EVESHAM RD.....190 EVESHAM RD.....	CHERRY HILL..SHWS.....	S108973021
Status: Pending	TOWNSHIP	
CLEAN INN CLEANERS.....306 KRESSON RD.....	CHERRY HILL..SHWS, NJ Release.	S111007199
Status: Active	TWP	
Not Reported.....BRACE RD.....	CHERRY HILL..NJ Release, SPILLS	S104965730
Not Reported.....COLES AVE /DELAWARE DR.....	CHERRY HILL..NJ Release.....	S111264468
Not Reported.....CHURCH & HADDONFIELD.....	CHERRY HILL..NJ Release.....	S107108901
MOBIL SERVICE STA Not Reported.....CHESTNUT TERRACE.....	CHERRY HILL..NJ Release.....	S110312733
	TWP	

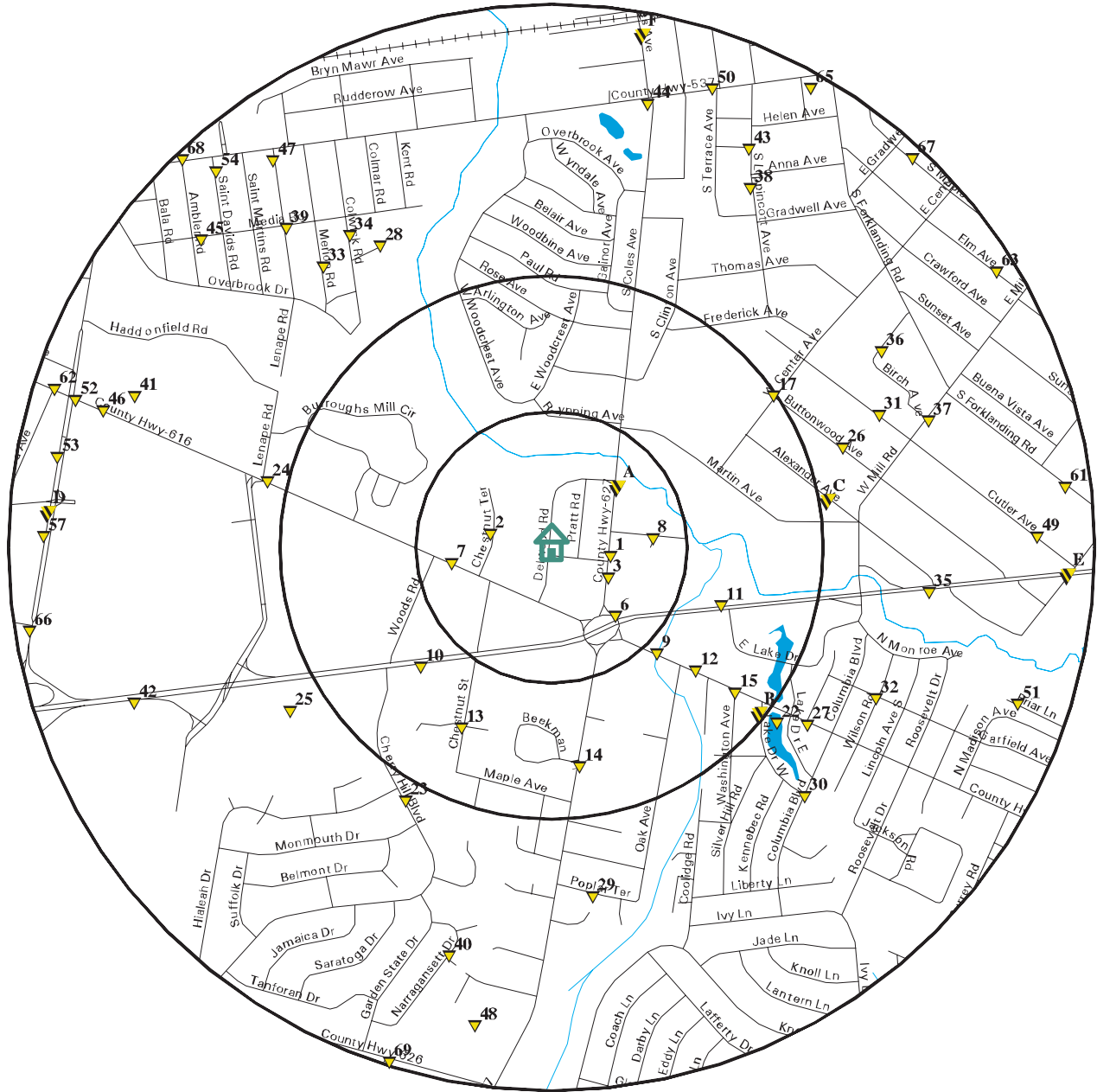
Not Reported.....	CHESTNUT & LEXINGTON AVES.	MERCHANTVIL..NJ Release.....	S107088032
		LE BORO	
Not Reported.....	PRATT RD.....	CHERRY HILL..NJ Release.....	S110312287
		TWP	
ROADWAYS OF.....	CHURCH RD & CHESTNUT.....	CHERRY HILL..NJ Release.....	S107117349
BRUNETTI TRACT.....	CHURCH/LENAPE.....	CHERRY HILL..NJ Release.....	S107064667
Not Reported.....	CHURCH RD AT WOODS AVE.....	CHERRY HILL..NJ Release.....	S118130096
		TWP	
MOBIL STATION #15-DJC.....	825 CHURCH/HADDONFIE.....	CHERRY HILL..NJ Release.....	S107122959
CORESTATES BANK.....	CHURCH & HADDONFIELD STS.....	CHERRY HILL..NJ Release, UST.....	U003194972
		TWP	
IN AREA OF.....	CHURCH RD & LAKE DR.....	CHERRY HILL..NJ Release.....	S112101403
ON ROADWAY.....	CHESTNUT RD.....	CHERRY HILL..NJ Release.....	S104432700
Not Reported.....	HADDONFIELD AVE / CHURCH.....	CHERRY HILL..NJ Release.....	S118131483
	RD	TWP	
Not Reported.....	CHURCH RD.....	CHERRY HILL..NJ Release.....	S117807733
		TWP	
Not Reported.....	CHAPEL AVE / KINGS.....	CHERRY HILL..NJ Release.....	S112400523
	HIGHWAY	TWP	
Not Reported.....	KINGS HWY.....	CHERRY HILL..NJ Release.....	S112172110
		TWP	
Not Reported.....	1708 ROUTE 170 WEST.....	CHERRY HILL..NJ Release.....	S118350828
		TWP	
Not Reported.....	ROUTE 70.....	CHERRY HILL..NJ Release.....	S112113409
		TWP	
Not Reported.....	ROUTE 561 WEST.....	CHERRY HILL..NJ Release.....	S113923276
		TWP	
Not Reported.....	CHURCH RD/ RT 38.....	CHERRY HILL..NJ Release.....	S113660726
		TWP	
Not Reported.....	CHAPEL AVE AND KINGS HWY.....	CHERRY HILL..NJ Release.....	S118349436
		TWP	
Not Reported.....	RT 73 NB AND RT 537.....	MAPLE SHADE..NJ Release.....	S107078971
		TWP	
AREA OF.....	CHAPEL/KINGS HWY.....	CHERRY HILL..NJ Release.....	S112120428
ON SIDE OF PROPERTY.....	PARRALEL- RT 295.....	CHERRY HILL..NJ Release.....	S107111945
WATERFORD APTS.....	RT 41/PARK BLVD.....	CHERRY HILL..NJ Release.....	S103898254
CHERRY HILL INN.....	RT 35 & HADDONFIELD RD.....	CHERRY HILL..NJ Release.....	S117815417
LOCUST WOOD CEMETARY.....	RT 70.....	CHERRY HILL..NJ Release.....	S104706126
Not Reported.....	ON ROUTE 70.....	CHERRY HILL..NJ Release.....	S117245245
		TWP	
Not Reported.....	CHAPEL AVE/KINGS HWY.....	CHERRY HILL..NJ Release.....	S113753494
		TWP	
Not Reported.....	RT 70 KRESSON RD.....	CHERRY HILL..NJ Release.....	S117239005
		TWP	
Not Reported.....	ROUTE 73 NORTH.....	MAPLE SHADE..NJ Release.....	S110023940
		TWP	
Not Reported.....	LENOLA RD AND KINGS.....	MAPLE SHADE..NJ Release.....	S113660036
	HIGHWAY	TWP	
AREA OF.....	ELLISBURG CR & RT.70.....	CHERRY HILL..NJ Release.....	S112102442
N.J AMER WATER CO PUMP.....	RT 70.....	CHERRY HILL..NJ Release.....	S104430233
STATION			

Not Reported.....	ROUTE 70.....	CHERRY HILL... NJ Release.....	S117808058
		TWP	
Not Reported.....	ROUTE 38 AT HADDONFIELD.....	CHERRY HILL... NJ Release.....	S117239161
	RD	TWP	
Not Reported.....	CRESCENT RD / RTE 561.....	CHERRY HILL... NJ Release.....	S111264465
		TWP	
Not Reported.....	CHURCH RD & RT 38.....	CHERRY HILL... NJ Release.....	S118574573
		TWP	
Not Reported.....	COUNTY RTE 601.....	MONTGOMERY. NJ Release.....	S107082816
		TWP	
HYATT (RESTAURANT).....	RT 70.....	CHERRY HILL... NJ Release.....	S104703867
EXXON STATION #35450.....	RT 70-SPRINGDALE RD.....	CHERRY HILL... NJ Release.....	S107121035
Not Reported.....	RT 70 & MAUREL CREST RD.....	CHERRY HILL... NJ Release.....	S113661783
		TWP	
Not Reported.....	1708 W. RTE 80.....	CHERRY HILL... NJ Release.....	S118132794
		TWP	
Not Reported.....	ROUTE 70 WEST.....	CHERRY HILL... NJ Release.....	S118131292
		TWP	
Not Reported.....	PARK BLVD//KINGS HWY.....	CHERRY HILL... NJ Release.....	S118574828
		TWP	
Not Reported.....	CHAPEL AVE/KINGS HIGHWAY.....	CHERRY HILL... NJ Release.....	S113923360
		TWP	
Not Reported.....	RT 70/ RT 295.....	CHERRY HILL... NJ Release.....	S112172031
		TWP	
Not Reported.....	RT 38 AND RT 73.....	MAPLE SHADE... NJ Release.....	S107070473
		TWP	
Not Reported.....	OLD KINGS HIGHWAY.....	MAPLE SHADE... NJ Release.....	S109368095
		TWP	
GARDEN STATE RACE.....	RT 70.....	CHERRY HILL... NJ Release.....	S107065092
TRACK			
IN FRONT OF DONELYS.....	RT 70.....	CHERRY HILL... NJ Release.....	S104431919
SER STATIO			
NATIONAL COLLISION.....	RT#70+ASTORIA.....	CHERRY HILL... NJ Release.....	S107122485
FORMER GASSTATION.....	BLACK & RT 70 E.....	CHERRY HILL... NJ Release.....	S102204794
Not Reported.....	KINGS HIGHWAY AT SOUTH.....	CHERRY HILL... NJ Release.....	S117239195
	FORGE RD	TWP	
Not Reported.....	RT 73.....	MAPLE SHADE... NJ Release.....	S111262363
		TWP	
Not Reported.....	RT 73 N& RT 537 E.....	MAPLE SHADE... NJ Release.....	S107074758
		TWP	
Not Reported.....	2442 RT#38.....	CHERRY HILL... NJ Release.....	S107123651
FORMER BP SERVICE.....	RT 70 & GEORGIA AVE.....	CHERRY HILL... NJ Release.....	S107109371
STATION			
GOODYEAR SERVICE STORE.....	1108 RT 70.....	CHERRY HILL... NJ Release.....	S104430476
IN PARK AREA.....	PARKS DR/KINGS HWY.....	CHERRY HILL... NJ Release.....	S103899427
THE OLD PURITAN OIL CO.....	RT 38 & COLD AVE.....	CHERRY HILL... NJ Release.....	S107108967
INTERSECTION OF.....	KINGS HWY & CHURCH.....	CHERRY HILL... NJ Release.....	S107115596
AREA OF.....	RT 38/COOPER LANDING RD.....	CHERRY HILL... NJ Release.....	S112129671
Not Reported.....	KRESSON RD & CNTY RT 561.....	CHERRY HILL... NJ Release.....	S112113159
		TWP	
Not Reported.....	RT 38 & CHURCH RD.....	CHERRY HILL... NJ Release.....	S117809350
		TWP	


Not Reported.....	ROUTE 295 AT EXIT 31.....	CHERRY HILL... NJ Release.....	S117811900
		TWP	
Not Reported.....	KINGS HIGHWAY.....	CHERRY HILL... NJ Release.....	S117813372
		TWP	
Not Reported.....	ROUTE 295 NORTH EXIT 32.....	CHERRY HILL... NJ Release.....	S118131372
		TWP	
Not Reported.....	RT 70.....	CHERRY HILL... NJ Release.....	S112113867
		TWP	
Not Reported.....	KINGS HWY/ RT 41.....	MAPLE SHADE... NJ Release.....	S111263419
		TWP	
EMPRESS OF CHINA.....	RT 70.....	CHERRY HILL... NJ Release.....	S107119456
REST/BUILD 2			
TAYLOR RENTAL CENTER.....	RT 70.....	CHERRY HILL... NJ Release.....	S117821015
BEHIND BARRIERS.....	RT 70 AT TPKE.....	CHERRY HILL... NJ Release.....	S107116368
ALONGSIDE			
Not Reported.....	STATE/ PETTIT AVE.....	CHERRY HILL... NJ Release.....	S111260106
		TWP	
Not Reported.....	RTE 38 AND CUTHBERT RD.....	CHERRY HILL... NJ Release.....	S112114864
		TWP	
Not Reported.....	RT 41.....	MAPLE SHADE... NJ Release.....	S107075865
		TWP	
Not Reported.....	KINGS HWY AND LENOLA RD.....	MAPLE SHADE... NJ Release.....	S107573203
		TWP	
Not Reported.....	ROUTE 73 AT MAIN STREET.....	MAPLE SHADE... NJ Release.....	S111007348
		TWP	
MOBIL GAS STATION.....	RT 70 GEORGIA ST.....	CHERRY HILL... NJ Release.....	S107109344
EXXON SERVICE STATION.....	RT 70/ELLISBURG CIRCLE.....	CHERRY HILL... NJ Release.....	S107064835
LEE STONE.....	RT 70 WEST.....	CHERRY HILL... NJ Release.....	S105342052
EYE LAB FACIL.....	RT 38.....	CHERRY HILL... NJ Release.....	S107111010
BP GAS STATION.....	RT 70 & GEORGIA AVE.....	CHERRY HILL... NJ Release.....	S117815132
NTW AUTO SERVICE AND.....	RT 70.....	CHERRY HILL... NJ Release.....	S104418716
SALES			
NORTH OF SHELTON.....	WST SIDE OF KING HWY.....	CHERRY HILL... NJ Release.....	S102613637
BY GAS STATION.....	RT 70.....	CHERRY HILL... NJ Release.....	S104707744
Not Reported.....	KINGS HWY / CHAPEL AVE.....	CHERRY HILL... NJ Release.....	S112401633
		TWP	
Not Reported.....	RT 70 & FULTON ST.....	CHERRY HILL... NJ Release.....	S117808975
		TWP	
Not Reported.....	BARCLAY & KINGS HIGHWAY.....	CHERRY HILL... NJ Release.....	S117239545
		TWP	
Not Reported.....	KINGS HIGHWAY& LENOLA RD.....	MAPLE SHADE... NJ Release.....	S111264664
		TWP	
Not Reported.....	320- 440 RTE 38 EAST.....	MAPLE SHADE... NJ Release.....	S107079180
		TWP	
Not Reported.....	KINGS HIGHWAY & LENONA.....	MAPLE SHADE... NJ Release.....	S112401017
		TWP	
Not Reported.....	RTE 38 / CUTLER AVE.....	MAPLE SHADE... NJ Release.....	S118350716
		TWP	
Not Reported.....	LENOLA RD ROUTE 38.....	MAPLE SHADE... NJ Release.....	S112170650
		TWP	
Not Reported.....	ROUTE 38/MAPLEWOOD DR.....	MAPLE SHADE... NJ Release.....	S117243628
		TWP	

Not Reported.....	RT#38 & BUTTONWOOD RD.....	MAPLE SHADE..NJ Release.....	S107074508
		TWP	
Not Reported.....	OFF RTE 73 & RTE 130.....	MAPLE SHADE..NJ Release.....	S111264376
		TWP	
EXXON STATION.....	RT 70.....	CHERRY HILL..NJ Release.....	1001745917
LECHTERS.....	RT#38.....	CHERRY HILL..NJ Release.....	S104796230
ROSANIO,BAILETS TALAMO.....	RT 38 12 EXEC PLAZA.....	CHERRY HILL..NJ Release.....	S104698774
IN FRONT OF KRESSES BAR.....	KRESSON RD & RT 561.....	CHERRY HILL..NJ Release.....	S107116362
NISSAN.....	RT 38&COOPER LANDING.....	CHERRY HILL..NJ Release.....	S107129959
AUDIO & VIDEO.....	5324 RT 38.....	PENNSAUKEN..SHWS, NJ Release.....	1007007013
INTERNATIONAL		TWP	
THE PLAZA AT CHERRY.....	2100 ROUTE 38.....	CHERRY HILL..NJ Release.....	S107067305
HILL			
Not Reported.....	190 UXBRIDGE.....	CHERRY HILL..SHWS, NJ Release.....	S109219188
		TWP	
Not Reported.....	1425 EAST RT 70.....	CHERRY HILL..NJ Release.....	S110023199
		TWP	
CHILTON ENGINEERING,.....	ROUTE 70 & CUTHBERT.....	CHERRY HILL..MLTS.....	1001206960
INC.	BOULEVARD		

# ENVIRONMENTAL MAP



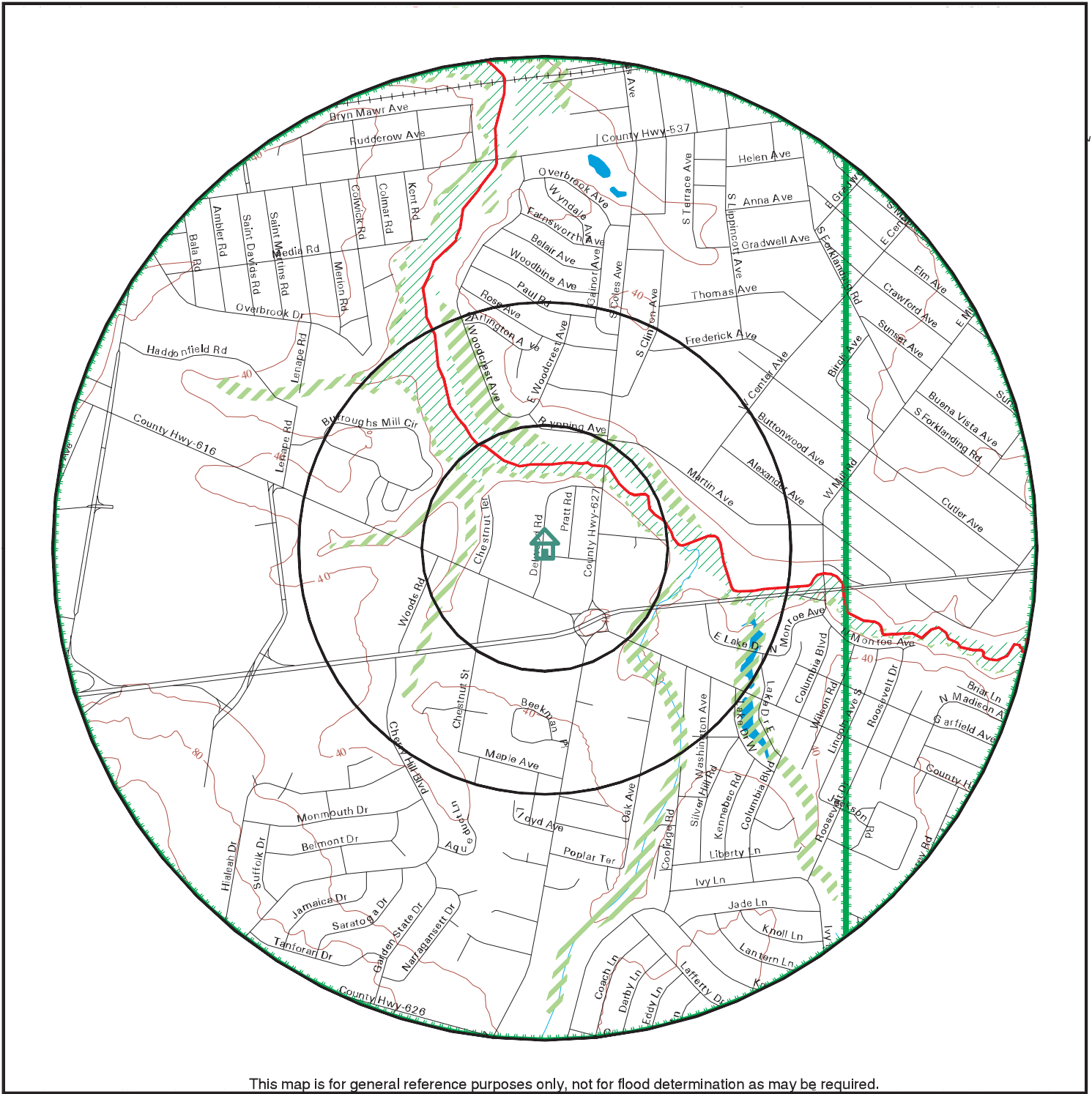
-  Target Property
-  Record Found
-  Several Records Found
-  National Priority List Sites
-  Dept. Defense Sites
-  CDC Health Assessment Sites








ADDRESS: 44 Delwood Road  
 Cherry Hill NJ 08002  
 LAT/LONG: 39.94273 / 75.011535

INQUIRY #: 4790405.1s  
 DATE: November 28, 2016

# Flood Zone Map



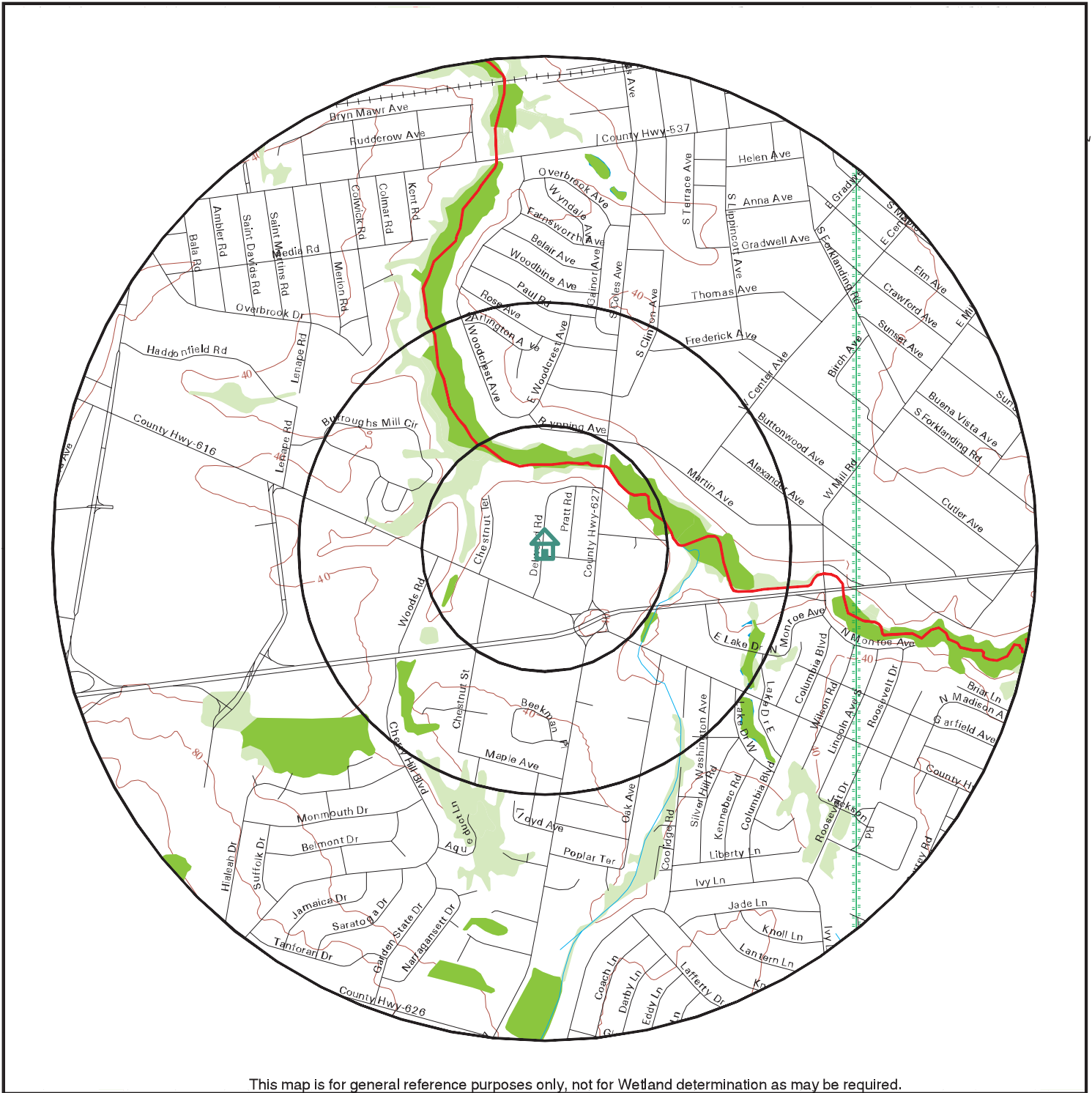
-  Contour Lines
-  100-year flood zone
-  500-year flood zone
-  Electronic FEMA data available
-  Electronic FEMA data not available








ADDRESS: 44 Delwood Road  
 Cherry Hill NJ 08002  
 LAT/LONG: 39.94273 / 75.011535

INQUIRY #: 4790405.1s  
 DATE: November 28, 2016

# National Wetlands Inventory Map



This map is for general reference purposes only, not for Wetland determination as may be required.

-  Contour Lines
-  National Wetlands Inventory
-  State Wetlands
-  Electronic NWI data available
-  Electronic NWI data not available



ADDRESS: 44 Delwood Road  
Cherry Hill NJ 08002  
LAT/LONG: 39.94273 / 75.011535

INQUIRY #: 4790405.1s  
DATE: November 28, 2016



## EXPLANATION AND FOLLOW-UP DISCUSSION

Information in the EDR Neighborhood Environmental Report™ is gathered from certain Government agencies and proprietary sources. For each of the databases searched, the following section provides a:

- description of the database
- contact number and web site for more information (where available)
- version date of the database searched (where available)

## EXPLANATION: SITES WITH KNOWN CONTAMINATION

### Leaking Underground Tanks Database (LUST)

Leaking Underground Tanks records contain an inventory of reported leaking underground storage tank incidents. Not all states maintain these records, and the information stored varies by state.

Underground Storage Tanks (UST) leak for a variety of reasons. Some tanks are made of steel, which is likely to corrode over time, causing tank contents to leak into nearby soils and groundwater. Faulty installation or inadequate operation and maintenance of UST systems also can cause a leak or a spill. The greatest potential hazard from a leaking UST is that these contaminants can seep into the soil and contaminate groundwater, the source of drinking water for nearly half of all Americans, making water unsafe or unpleasant to drink. Leaking underground storage tanks can present other health and environmental risks, including the potential for fire and explosion.

For more information about Leaking Underground Tanks in this report, contact the: New Jersey Department of Environmental Protection, <http://www.state.nj.us/dep/srp/publications/ustinfo.htm>

Source: New Jersey Department of Environmental Protection  
Date of Government Version: 08/26/2013  
Search Distance in this report: 1/2 mile from Target Property

### Landfills Database (SWF/LF)

Across the country, many communities, businesses, and individuals have found creative ways to reduce and better manage Municipal Solid Waste (MSW) - more commonly known as trash or garbage - through a coordinated mix of practices that includes source reduction, recycling (including composting), and disposal. The most environmentally sound management of MSW is achieved when these approaches are implemented according to EPA's preferred order: source reduction first, recycling and composting second, and disposal in landfills or waste combustors last. Although source reduction, reuse, recycling, and composting can divert large portions of municipal solid waste (MSW) from disposal, some waste still must be placed in landfills. Modern landfills are well-engineered facilities that are located, designed, operated, monitored, closed, cared for after closure, cleaned up when necessary, and financed to insure compliance with federal regulations. The federal regulations were established to protect human health and the environment.

For more information about Landfills in this report, contact the: New Jersey Department of Environmental Protection, <http://www.nj.gov/dep/dshw/>

Source: New Jersey Department of Environmental Protection  
Date of Government Version: 12/12/2012  
Search Distance in this report: 1/2 mile from Target Property

### EPA Final Superfund Sites Database (NPL)

EPA Final Superfund Sites Database (NPL) is the list of national priorities among the known releases or threatened releases of hazardous substances, pollutants, or contaminants throughout the United States and its territories. The NPL is intended primarily to guide the EPA in determining which sites warrant further investigation.

Superfund is the Federal government's program to clean up the nation's uncontrolled hazardous waste sites. Under the Superfund program, abandoned, accidentally spilled, or illegally dumped hazardous waste that pose a current or future threat to human health or the environment are cleaned up. To accomplish its mission, EPA works closely with communities, Potentially Responsible Parties (PRPs), scientists, researchers, contractors, and state, local, tribal, and Federal authorities. Together with these groups, EPA identifies hazardous waste sites, tests the conditions of the sites, formulates cleanup plans, and cleans up the sites.

For more information about EPA Final Superfund Sites in this report, contact the: Environmental Protection Agency, Superfund Hotline, 800-424-9346 or 703-412-9810, <http://www.epa.gov/superfund/sites/npl/index.htm>.

Source: Environmental Protection Agency  
Date of Government Version: 04/26/2013  
Search Distance in this report: 1 mile from Target Property

### **EPA Proposed Superfund Sites Database (CERCLIS)**

The Comprehensive Environmental Response, Compensation, and Liability Act (CERCLA), commonly known as Superfund, was enacted by Congress on December 11, 1980. CERCLA contains information on hazardous waste sites, potential hazardous waste sites, and remedial activities across the nation, including sites that are on the National Priorities List (NPL) or being considered for the NPL.

Superfund is the Federal government's program to clean up the nation's uncontrolled hazardous waste sites. Under the Superfund program, abandoned, accidentally spilled, or illegally dumped hazardous waste that pose a current or future threat to human health or the environment are cleaned up. To accomplish its mission, EPA works closely with communities, Potentially Responsible Parties (PRPs), scientists, researchers, contractors, and state, local, tribal, and Federal authorities. Together with these groups, EPA identifies hazardous waste sites, tests the conditions of the sites, formulates cleanup plans, and cleans up the sites.

For more information about EPA Proposed Superfund Sites in this report, contact the: Environmental Protection Agency, 703-413-0223 or <http://www.epa.gov/superfund/action/law/cercla.htm>

Source: Environmental Protection Agency  
Date of Government Version: 04/26/2013  
Search Distance in this report: 1/2 mile from Target Property

### **State Hazardous Waste Sites Database (SHWS)**

The State Hazardous Waste Sites database, or the Known Contaminated Sites, is a municipal listing of sites where contamination of soil and/or ground water is confirmed at levels greater than the applicable cleanup criteria or standards. Remedial activities are underway or required at the sites with an on-site source(s) of contamination and at locations where the source(s) of contamination is unknown. Sites with completed remedial work that require engineering and/or institutional controls have reporting measures in place to ensure the effectiveness of past actions, and some include maintenance and/or monitoring.

Status Field definitions:

- NFA-A  
No Further Action for Partial Area of Site

- NFA-E  
No Further Action for an entire Site

- ACTIVE  
An Active site

- NFA  
No Further Action issued prior to January 1, 1997 that covers either an entire site or a partial area of a site

- Pending  
Pending cleanup

For more information about State Hazardous Waste Sites in this report, contact the: New Jersey Department of Environmental Protection, <http://www.state.nj.us/dep/dshw/hwr/>

Source: New Jersey Department of Environmental Protection  
Date of Government Version: 04/17/2012  
Search Distance in this report: 1 mile from Target Property

### **Hazardous Waste Treatment Storage and Disposal Sites Database (RCRAInfo)**

RCRAInfo is EPA's comprehensive information system, providing access to data supporting the Resource Conservation and Recovery Act (RCRA) of 1976 and the Hazardous and Solid Waste Amendments (HSWA) of 1984. The database includes selective information on sites which generate, transport, store, treat and/or dispose of hazardous waste as defined by the Resource Conservation and Recovery Act (RCRA). Transporters are individuals or entities that move hazardous waste from the generator offsite to a facility that can recycle, treat, store, or dispose of the waste. TSDFs treat, store, or dispose of the waste.

For more information about RCRA Treatment, Storage and Disposal sites in this report, contact the: Environmental Protection Agency at <http://www.epa.gov/osw/>

Source: Environmental Protection Agency  
Date of Government Version: 07/11/2013  
Search Distance in this report: 1/2 mile from Target Property

### **Major Facilities with Hazardous Substances Sites Database**

Major facilities means all facilities, located on one or more contiguous or adjacent properties owned or operated by the same person, having total combined storage capacity of 20,000 gallons or more for hazardous substances other than petroleum or petroleum products, or 200,000 gallons or more of hazardous substances of all kinds.

For more information about Major Facilities with Hazardous Substances Sites in this report, contact the: New Jersey Department of Environmental Protection, 609-984-6900

Source: New Jersey Department of Environmental Protection  
Date of Government Version: 05/16/2013  
Search Distance in this report: 1/2 mile from Target Property

### **Spills Database**

Initial notification information of hazardous material incidents, where there is land contamination, reported to the Department of Environmental Protection's Environmental Action Line.

For more information about Spills in this report, contact the: New Jersey Department of Environmental Protection, 609-633-1339

Source: New Jersey Department of Environmental Protection  
Date of Government Version: 06/20/2013  
Search Distance in this report: 300 feet from Target Property

### **Emergency Response Notification System (ERNS)**

Emergency Response Notification System, also known as The National Response System (NRS), is the government's mechanism for emergency response to discharges of oil and the release of chemicals into the navigable waters or environment of the United States and its territories. Initially, this system focused on oil spills and selected hazardous polluting substances discharged into the environment. It has since been expanded by other legislation to include hazardous substances and wastes released to all types of media.

For more information about Emergency Response Notification System in this report, contact the: National Response Center, United States Coast Guard, 800-424-8802 or <http://www.nrc.uscg.mil/nrsinfo.html>

Source: National Response Center, United States Coast Guard  
Date of Government Version: 12/31/2012  
Search Distance in this report: 300 feet from Target Property

## **EXPLANATION: SITES WITH POTENTIAL CONTAMINATION**

### **Clandestine Drug Labs Sites from Federal Sources (US CDL)**

Clandestine Drug Labs Sites from Federal Sources is a listing of drug lab location from the U.S. Department of Justice ("the Department"). It contains addresses of some locations where law enforcement agencies reported they found chemicals or other items that indicated the presence of either clandestine drug laboratories or dumpsites. In most cases, the source of the entries is not the Department, and the Department has not verified the entry and does not guarantee its accuracy. Members of the public must verify the accuracy of all entries by, for example, contacting local law enforcement and local health departments.

For more information about Clandestine Drug Labs from Federal Sources in this report, contact the Drug Enforcement Administration, 202-307-1000

Source: Drug Enforcement Administration  
Date of Government Version: 08/06/2013  
Search Distance in this report: 1/8 mile from Target Property

### **CDC Environmental Health Assessments Database**

The Agency for Toxic Substances and Disease Registry, ATSDR, is an agency of the U.S. Public Health Service. It was established by Congress in 1980 under the Comprehensive Environmental Response, Compensation, and Liability Act, also known as the Superfund law. This law set up a fund to identify and clean up our country's hazardous waste sites. The Environmental Protection Agency, EPA, and the individual states regulate the investigation and clean up of the sites.

Since 1986, ATSDR has been required by law to conduct a public health assessment at each of the sites on the EPA National Priorities List. The aim of these evaluations is to find out if people are being exposed to hazardous substances and, if so, whether that exposure is harmful and should be stopped or reduced. If appropriate, ATSDR also conducts public health assessments when petitioned by concerned individuals. Public health assessments are carried out by environmental and health scientists from ATSDR and from the states with which ATSDR has cooperative agreements.

Exposure: As the first step in the evaluation, ATSDR scientists review environmental data to see how much contamination is at a site, where it is, and how people might come into contact with it. Generally, ATSDR does not collect its own environmental sampling data but reviews information provided by EPA, other government agencies, businesses, and the public. When there is not enough environmental information available, the report will indicate what further sampling data is needed.

Health Effects: If the review of the environmental data shows that people have or could come into contact with hazardous substances, ATSDR scientists then evaluate whether or not there will be any harmful effects from these exposures. The report focuses on public health, or the health impact on the community as a whole, rather than on individual risks. Again, ATSDR generally makes use of existing scientific information, which can include the results of medical, toxicologic and epidemiologic studies and the data collected in disease registries. The science of environmental health is still developing, and sometimes scientific information on the health effects of certain substances is not available. When this is so, the report will suggest what further research studies are needed.

Conclusions: The report presents conclusions about the level of health threat, if any, posed by a site and recommends ways to stop or reduce exposure in its public health action plan. ATSDR is primarily an advisory agency, so usually these reports identify what actions are appropriate to be undertaken by EPA, other responsible parties, or the research or education divisions of ATSDR. However, if there is an urgent health threat, ATSDR can issue a public health advisory warning people of the danger. ATSDR can also authorize health education or pilot studies of health effects, full-scale epidemiology studies, disease registries, surveillance studies or research on specific hazardous substances.

For more information about CDC Environmental Health Assessments in this report, contact the: Center for Disease Control, 800-232-4636 or <http://www.atsdr.cdc.gov/hac/pha/index.asp>

Source: Center for Disease Control  
Date of Government Version: 11/29/2007  
Search Distance in this report: 1/4 mile from Target Property

### **Active Department of Defense Site Database (DOD)**

Over the last 20 years, the Defense Environmental Restoration Program (DERP) has evolved into a mature program addressing environmental restoration activities at its active installation, base realignment and closure (BRAC) installation, and formerly used defense sites (FUDS). Reducing and managing risk is a central element of the DERP. In its earlier years, the DERP focused heavily on the identification, investigation, and cleanup of land impacted by decades of defense operations and training activities. As the program expanded to include historic use of military munitions at its active installations, the program progressed from study to cleanup of industrial remediation of past contamination.

The DERP has also included demolition and removing unsafe buildings and structures primarily at former DoD properties that pose health risks to personnel and the general public. In all 50 states, the District of Columbia, and 8 U.S. territories, DoD is working to protect citizens and our natural resources by restoring public lands. DoD has created two distinct programs within the DERP to most effectively address remediation of its sites. The Installation Restoration Program (IRP) primarily addresses sites impacted by hazardous substances. These sites are similar sites across the country contaminated from past practices at industrial and commercial areas, such as municipal landfills and factories. The IRP is a proven program with successes achieved over the past two decades. Through the newly established Military Munitions Response Program (MMRP), DoD can most effectively respond to unexploded ordnance and military munitions waste at areas other than operational ranges. In the coming years, DoD will develop the MMRP to mirror the successes of the IRP.

For more information about Department of Defense Sites in this report, contact the: Department of Defense Cleanup Office, 800-225-3842 or <http://www.dtic.mil/envirodod/COoffice/COWebL.htm>.

Source: Department of Defense  
Date of Government Version: 12/31/2005  
Search Distance in this report: 1/4 mile from Target Property

### **Former Department of Defense Sites Database (FUDS)**

Formerly Used Defense Sites (FUDS) as defined by the Defense Environmental Restoration Program Management Guidance are real properties that were under the jurisdiction of the Secretary of Defense and owned by, leased by, or otherwise possessed by the United States. Located throughout the United States, these properties are now owned by private individuals, corporations, state and local governments, federal agencies, and tribal governments. The OSD Cleanup Office is responsible for programming and budgeting for FUDS requirements.

The Army is the executive agent for management of FUDS properties, while the U.S. Army Corps of Engineers (USACE) is the day-to-day executor for all aspects of the program. FUDS project categories include, but are not limited to:

- Hazardous, toxic and radioactive waste (HTRW);
- Management of FUDS properties, while the U.S. Army Corps of Engineers (USACE) is the day-to-day executor for all aspects of the program;
- Containerized HTRW;
- Building demolition and debris removal;
- Potentially responsible party sites;

USACE catalogs all FUDS properties on their site inventory, which details property locations, property number, and status of potentially hazardous findings. Three phases may be used to determine the restoration process at FUDS properties: Inventory, Investigation, and Cleanup. Once the property is confirmed as being formerly used by a defense agency, it is entered into the FUDS inventory. If contamination resulting from past Defense practices exists, an investigation must be conducted to determine the extent of the contamination and the appropriate response. Once these two phases are completed a cleanup process will begin to reduce the risk of human health and the environment, or to improve public safety. Cleanup activities are accomplished based on priority sites posing the greatest risks are addressed first.

For more information about Formerly Used Defense Sites in this report, contact the: US Army Corps of Engineers, 202-528-4285 or <http://hq.environmental.usace.army.mil/programs/fuds/fuds.html>.

Source: U.S. Army Corps of Engineers  
Date of Government Version: 12/31/2011  
Search Distance in this report: 1/4 mile from Target Property

### **EDR Proprietary Manufactured Gas Plants**

The EDR Proprietary Manufactured Gas Plant Database includes records of coal gas plants (manufactured gas plants) compiled by EDR's researchers. Manufactured gas sites were used in the United States from the 1800's to 1950's to produce a gas that could be distributed and used as fuel. These plants used whale oil, rosin, coal, or a mixture of coal, oil, and water that also produced a significant amount of waste. Many of the byproducts of the gas production, such as coal tar (oily waste containing volatile and non-volatile chemicals), sludges, oils and other compounds are potentially hazardous to human health and the environment. The byproduct from this process was frequently disposed of directly at the plant site and can remain or spread slowly, serving as a continuous source of soil and groundwater contamination.

Source: EDR Inc.  
Date of Government Version: 08/28/2009  
Search Distance in this report: 1/4 mile from Target Property

### **Radioactive Material Activity Sites Database (MLTS)**

Radioactive Material Activity Sites, also known as the Material Licensing Tracking System (MLTS), is maintained by the Nuclear Regulatory Commission (NRC) and contains a list of sites which possess or use radioactive materials and which are subject to NRC licensing requirements. MLTS database lists the NRC's licenses issued for the operation of nuclear power plants, nuclear waste repositories or medical, industrial, or research applications. The NRC is responsible for ensuring the public health and safety through licensing, inspection, and environmental reviews for all activities.

For more information about Radioactive Material Activity Site in this report, contact the: Nuclear Regulatory Commission, 800-368-5642

Source: Nuclear Regulatory Commission

Date of Government Version: 07/22/2013  
Search Distance in this report: 1/4 mile from Target Property

## **EXPLANATION: FLOOD INFORMATION**

Flood Zone Data: This data was obtained from the Federal Emergency Management Agency (FEMA). It depicts 100- year and 500-year flood zones as defined by FEMA. It includes the National Flood Hazard Layer (NFHL) which incorporates Flood Insurance Rate Map (FIRM) data and Q3 data from FEMA in areas not covered by NFHL.

Source: FEMA  
Phone: 877-336-2627  
Date of Government Version: 2003, 2015

### **Federal Contacts for Additional Information**

Federal Emergency Management Agency 877-3362-627

### **State Contacts for Additional Information**

Office of Emergency Management 609-538-6050

## **EXPLANATION: WETLANDS INFORMATION**

NWI: National Wetlands Inventory. This data, available in select counties across the country, was obtained by EDR in 2004 from the U.S. Fish and Wildlife Service.

### **Federal Contacts for Additional Information**

Fish & Wildlife Service 813-570-5412

### **State Contacts for Additional Information**

Dept. of Environmental Protection 609-292-9410

### **STREET AND ADDRESS INFORMATION**

(c) 2015 TomTom North America, Inc. All rights reserved. This material is proprietary and the subject of copyright protection and other intellectual property rights owned by or licensed to TomTom North America, Inc. The use of this material is subject to the terms of a license agreement. You will be held liable for any unauthorized copying or disclosure of this material.

## DISCLAIMER, COPYRIGHT AND TRADEMARK NOTICE

### *Terms, Conditions and Limitations of Liability*

*This Report contains certain information described herein pertaining solely to the exterior of the target property, which information was obtained from a variety of public and other sources reasonably available to Environmental Data Resources, Inc. Environmental Data Resources, Inc. does not produce, maintain or verify the information contained in these sources; and assumes, without independent investigation, that the information in such sources is accurate and complete. The Beneficiary (defined below) may contact the EDR Partner or Reseller who provided this Report to obtain a list of the sources used to provide this Report. It cannot be concluded from this Report that coverage information for the target and surrounding properties does not exist from other sources.*

*This Report is intended solely for the individual use of the EDR Partner or Reseller as part of a service that they provide to the residential property buyer, seller, listing agent and selling agent ("Beneficiary"), and is not provided for the benefit of any third parties (other than Beneficiary).*

*Any analyses, estimates, ratings or risk codes provided in this Report are provided for illustrative purposes only, and are not intended to provide, nor should they be interpreted as providing any facts regarding, or prediction or forecast of, any environmental risk for any property. Only a Phase I Environmental Site Assessment performed by an environmental professional can provide information regarding the environmental risk for any property. This Report is not a replacement for a home inspection. This Report does not provide information pertaining to the interior of the target property such as, but not limited to: mold, asbestos, lead, radon or other issues. Additionally, the information provided in this Report is not to be construed as legal advice.*

*Environmental Data Resources, Inc. maintains liability insurance including limits of at least one million dollars (\$1,000,000.00) per occurrence. If an action is brought as a result of an error, inaccuracy or omission in the disclosures included in this Report, and those errors, inaccuracies or omissions are caused by Environmental Data Resources, Inc., then Environmental Data Resources, Inc. shall provide a defense against an action and indemnify the Beneficiary or EDR Partner or Reseller against such claims. Such obligation shall not be effective if the Beneficiary or EDR-Certified Partner was aware of the error, inaccuracy or omission, or if the Beneficiary or EDR Partner or Reseller altered this Report and the alteration caused the error, inaccuracy or omission.*

*Beneficiary hereby indemnifies Environmental Data Resources, Inc. and EDR Partner or Reseller from and against all third party claims, lawsuits and losses (including claims sounding in contract or tort, including negligence), and any claim brought by or against Beneficiary, against Environmental Data Resources, Inc. or against EDR Partner or Reseller, alleging loss or harm to be caused by information contained in this Report, if such claims are caused by an alteration of this Report by Beneficiary, or if Beneficiary was aware of any errors, inaccuracies or omissions in this Report. This indemnification includes, but is not limited to prompt payment of all attorney's fees and costs incurred by Environmental Data Resources, Inc. and EDR Partner or Reseller. Beneficiary hereby agrees that any dispute relating to or arising out of this Report shall be heard exclusively by a single arbitrator under the rules of the American Arbitration Association. The exclusive venue for the arbitration shall be in the State of Connecticut, New Haven County. Any arbitration award shall be enforced solely in the Federal or State Courts of the State of Connecticut.*

*Beneficiary understands and acknowledges that Environmental Data Resources, Inc.'s service does not include direct support to the Beneficiary. Beneficiary acknowledges that the EDR Partner or Reseller who provided the service and this Report to Beneficiary is obligated to provide an explanation of the findings in this Report to Beneficiary. All questions, inquiries, and request for support and/or to requests to perform additional research must be directed to the EDR Partner or Reseller who provided the service and the Report. Environmental Data Resources, Inc. shall be under no obligation or commitment to discuss this Report with Beneficiary. In the event any one or more covenants, clauses or provisions of this Notice shall be held invalid or illegal, such invalidity or unenforceability shall not affect any other provisions of this Notice.*

**ENVIRONMENTAL DATA RESOURCES, INC., AND EDR PARTNER OR RESELLER SPECIFICALLY DISCLAIMS**

*THE MAKING OF ANY EXPRESS OR IMPLIED WARRANTIES IN CONNECTION WITH THIS REPORT, INCLUDING WITHOUT LIMITATION, MERCHANTABILITY OR FITNESS FOR A PARTICULAR USE OR PURPOSE. IN NO EVENT SHALL ENVIRONMENTAL DATA RESOURCES, INC., OR EDR PARTNER OR RESELLER BE LIABLE TO ANYONE FOR SPECIAL, INCIDENTAL, CONSEQUENTIAL, OR EXEMPLARY DAMAGES, EXCEPT AS PROVIDED IN A.R.S. 33-423.*

**COPYRIGHT NOTICE**

*Copyright 2016 by Environmental Data Resources, Inc. All rights reserved. Reproduction in any media or format, in whole or in part, of any report or map of Environmental Data Resources, Inc., or its affiliates, is prohibited without prior written permission.*

**TRADEMARK NOTICE**

*Environmental Data Resources, Inc. and its logos (including EDR, Sanborn and Sanborn Map) are trademarks of Environmental Data Resources, Inc. or its affiliates. All other trademarks used herein are the property of their respective owners.*